






Dekorra Comprehensive Plan

Map 3 Dekorra Soil Suitability for Agriculture

 Municipal Boundaries
 Roads

 Group I Agricultural Soils*
 Group II Agricultural Soils*
 Group III Agricultural Soils*

Note: This map is for general informational use only, and is not to be used to obtain detailed siting information.

*Group I, II, & III soils derived from the USDA-NRCS Land Evaluation System. The system uses three factors to determine a numeric rating from Group I to VIII: prime farmland, soil productivity for corn & alfalfa, & land capability class. Group I soils have the highest crop yield & few limitations that restrict their use for agriculture. Group II soils have moderate limitations that may reduce the choice of crops, require special conservation practices, or both. Refer to NRCS documentation for further explanation.

4250 0 4250 Feet



Adopted May 10, 2005
 Sources: Columbia County LTO, NRCS,
 & Wisconsin DNR

 Vandewalle & Associates
 Madison, Wisconsin
 Planning - Creating - Rebuilding

